

Adopted by: Burke County

Cleveland County Grover
Date: 03/15/2011 Date: 01/03/2011

Boiling Springs Kingstown
Date: 01/04/2011 Date: 12/13/2010

Kings Mountain Lattimore
Date: 01/25/2011 Date: 02/14/2011

Shelby Lawndale
Date: 02/21/2011 Date: 01/13/2011

Belwood Mooresboro
Date: 12/07/2010 Date: 03/14/2011

Casar Patterson Springs
Date: 02/08/2011 Date: 01/03/2011

Earl Polkville
Date: 01/24/2011 Date: 12/02/2010

Fallston Waco
Date: 01/04/2011 Date: 02/21/2011

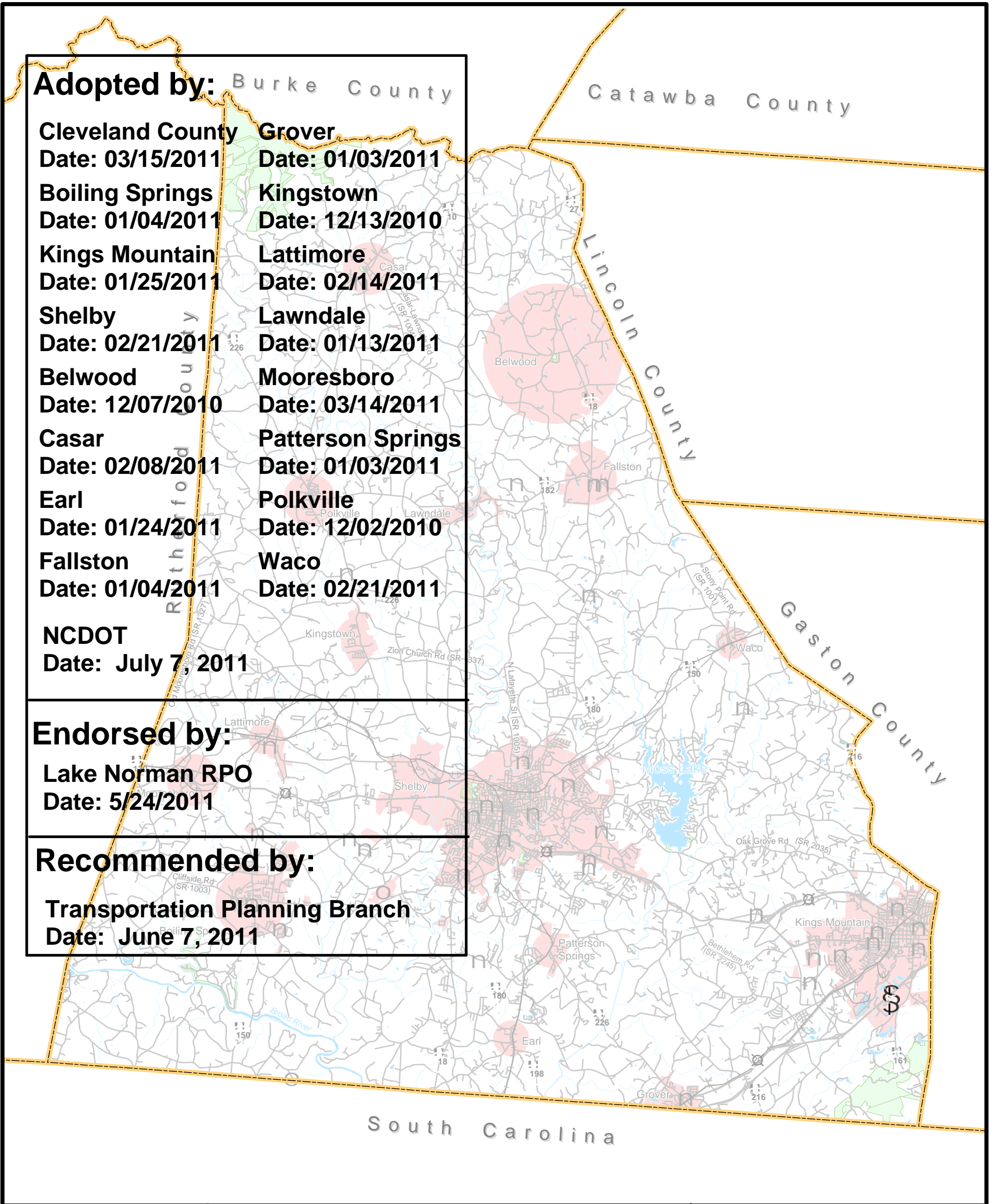
NCDOT
Date: July 7, 2011

Endorsed by:

Lake Norman RPO
Date: 5/24/2011

Recommended by:


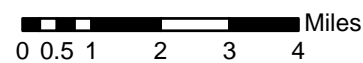
Transportation Planning Branch
Date: June 7, 2011



Sheet 1	Adoption Sheet
Sheet 2	Highway Map
Sheet 3	Public Transportation and Rail Map
Sheet 4	Bicycle Map
Sheet 5	Pedestrian Map

Legend

	Airports
	Schools
	Railroads
	Streams
	Roads
	Lakes
	Public Lands
	Municipal Boundary
	County Boundary



Sheet 1 of 5

Base map date: July 16, 2010

Refer to CTP document for more details

Cleveland County

North Carolina

Comprehensive Transportation Plan

Plan date: November 16, 2010